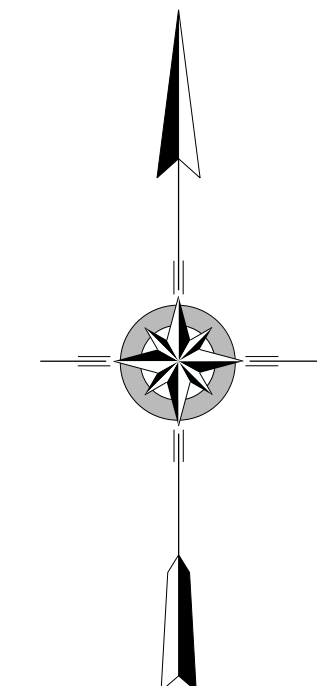
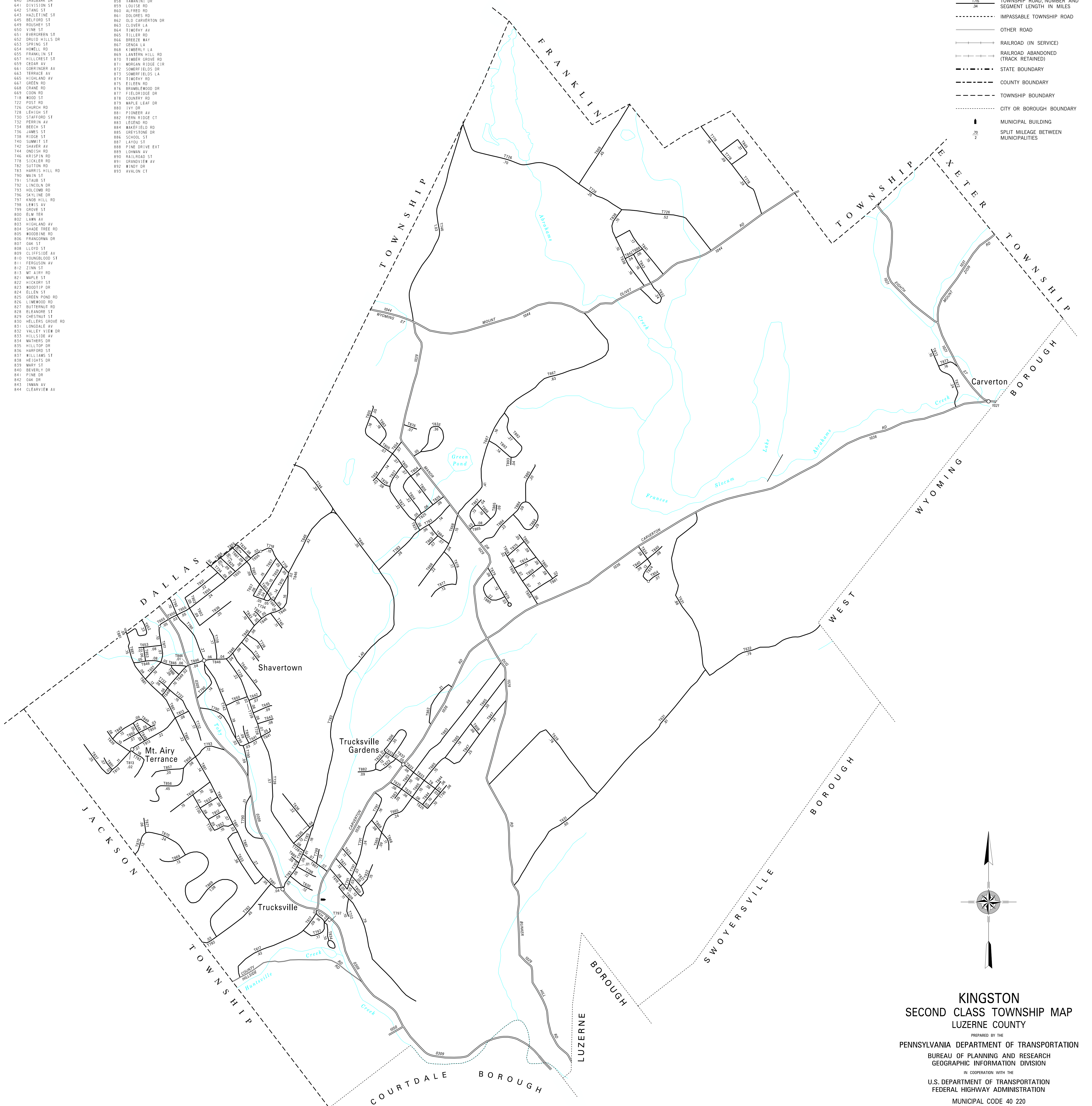


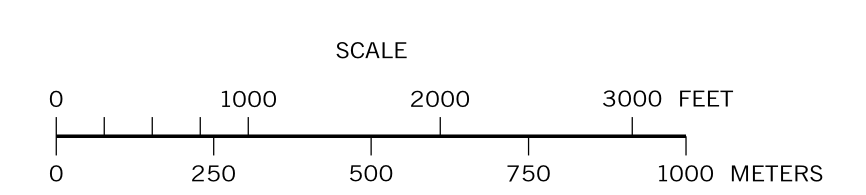
- 617 CHURCH RD
- 619 HOLLY ST
- 623 HILL ST
- 625 SPRING GARDEN RD
- 629 ATHEROLT DR
- 631 BUNKER HILL DR
- 632 FIRECUT RD
- 633 MARDEN AV
- 635 ORCHARD ST
- 636 RICE ST
- 637 VONDERHEID ST
- 639 DAVIS ST
- 640 SHAGBARK DR
- 644 DIVISION ST
- 642 STANG ST
- 643 HAZLERING ST
- 645 BELFORD ST
- 649 ROUSHEY ST
- 650 VINE ST
- 651 EVERGREEN ST
- 652 DRUID HILLS DR
- 653 SPRING ST
- 654 HOWELL RD
- 655 FRANKLIN ST
- 657 HILLCREST ST
- 659 CEDAR AV
- 661 GORNINGER AV
- 663 TERRACE AV
- 665 HIGHLAND AV
- 667 GREEN RD
- 668 CRANE RD
- 669 COON RD
- 718 WOOD ST
- 722 POST RD
- 726 CHURCH RD
- 728 LEHIGH ST
- 730 STAFFORD ST
- 732 PERRIN AV
- 734 BEECH ST
- 736 JAMES ST
- 738 RIDGE ST
- 740 SUMMIT ST
- 742 SHAVER AV
- 744 DODDISH RD
- 746 KRISTINA RD
- 778 SICKLER RD
- 782 SUTTON RD
- 783 HARRIS HILL RD
- 790 MAIN ST
- 791 STAUD ST
- 792 LINCOLN DR
- 793 HOLCOMB RD
- 796 SKYLARK DR
- 797 KNOB HILL RD
- 798 LEWIS AV
- 799 GROVE ST
- 800 ELW TER
- 801 LARK AV
- 803 HIGHLAND AV
- 804 SHADE TREE RD
- 805 WOODBINE RD
- 806 FRANGORMA DR
- 807 OAK ST
- 808 LLOYD ST
- 809 CLIFFSIDE AV
- 810 YOUNGWOOD ST
- 811 FERGUSON AV
- 812 ZINN ST
- 813 MT AIRY RD
- 821 MAPLE ST
- 822 HICKORY ST
- 823 WOODTIP DR
- 824 ELLEN ST
- 825 GREEN POND RD
- 826 LIMEWOOD RD
- 827 BUTTERNUT RD
- 828 ELEANORE ST
- 829 CHESTNUT ST
- 830 HELLERS GROVE RD
- 831 LONGDALE AV
- 832 VALLEY VIEW DR
- 833 HILLSIDE AV
- 834 MATHERS DR
- 835 HILLTOP DR
- 836 HARFORD ST
- 837 WILLIAMS ST
- 838 HEIGHTS DR
- 839 MARY ST
- 840 BEVERLY DR
- 841 PINE DR
- 842 OAK DR
- 843 INMAN AV
- 844 CLEARVIEW AV
- 845 CIRCLE DR
- 846 CENTER ST
- 848 COLLINS ST
- 849 ARMSBOND DR
- 850 VILLAGE DR
- 852 JOHNSON ST
- 853 BROOK ST
- 854 LAKE VIEW DR
- 855 GLENVIEW AV
- 856 WELLDINGTON DR
- 857 KENILWORTH RD
- 858 TAMANINI DR
- 859 LOUIS DR
- 860 ALFRED RD
- 861 DOLORES DR
- 862 OLD CARVERTON DR
- 863 CLOVER LA
- 864 TIMOTHY AV
- 865 TILLER RD
- 866 BREEZE WAY
- 867 DENCK LA
- 868 KIMBERLY LA
- 869 LAMERON HILL RD
- 870 TIMBER GROVE DR
- 871 MORGAN RIDGE CIR
- 872 SOMERFIELD DR
- 873 SOMERFIELD LA
- 874 TIMOTHY RD
- 875 ELLEN RD
- 876 BRAMBLEDWOOD DR
- 877 FIELDSTONE DR
- 878 COUNTRY RD
- 879 MAPLE LEAF DR
- 880 IVY DR
- 881 PIONEER AV
- 882 FERN RIDGE CT
- 883 LEGEND RD
- 884 WAKEFIELD RD
- 885 GREYSTONE DR
- 886 SCHOOL ST
- 887 LAYDU ST
- 888 PINE ORLIVE EXT
- 889 LOHMAN AV
- 890 RAILROAD ST
- 891 GRANDVIEW AV
- 892 WINDY DR
- 893 AVALON CT

LEGEND

- LIMITED ACCESS HIGHWAY
- STATE ROUTE AND NUMBER
- STATE MAINTAINED BRIDGE ON TOWNSHIP ROAD
- TOWNSHIP ROAD, NUMBER AND SEGMENT LENGTH IN MILES
- IMPASSABLE TOWNSHIP ROAD
- OTHER ROAD
- RAILROAD (IN SERVICE)
- RAILROAD ABANDONED (TRACK RETAINED)
- STATE BOUNDARY
- COUNTY BOUNDARY
- TOWNSHIP BOUNDARY
- CITY OR BOROUGH BOUNDARY
- MUNICIPAL BUILDING
- SPLIT MILEAGE BETWEEN MUNICIPALITIES



KINGSTON
SECOND CLASS TOWNSHIP MAP
LUZERNE COUNTY
 PREPARED BY THE
PENNSYLVANIA DEPARTMENT OF TRANSPORTATION
 BUREAU OF PLANNING AND RESEARCH
 GEOGRAPHIC INFORMATION DIVISION
 IN COOPERATION WITH THE
U.S. DEPARTMENT OF TRANSPORTATION
 FEDERAL HIGHWAY ADMINISTRATION
 MUNICIPAL CODE 40 220
 REVISED PER FORM 990 DATED 06-28-13



TOTAL MILES	
Township Road System	45.44*
State Highway System	16.20
Total	61.64

* Includes ACT 32 Turnback Mileage of 1.50