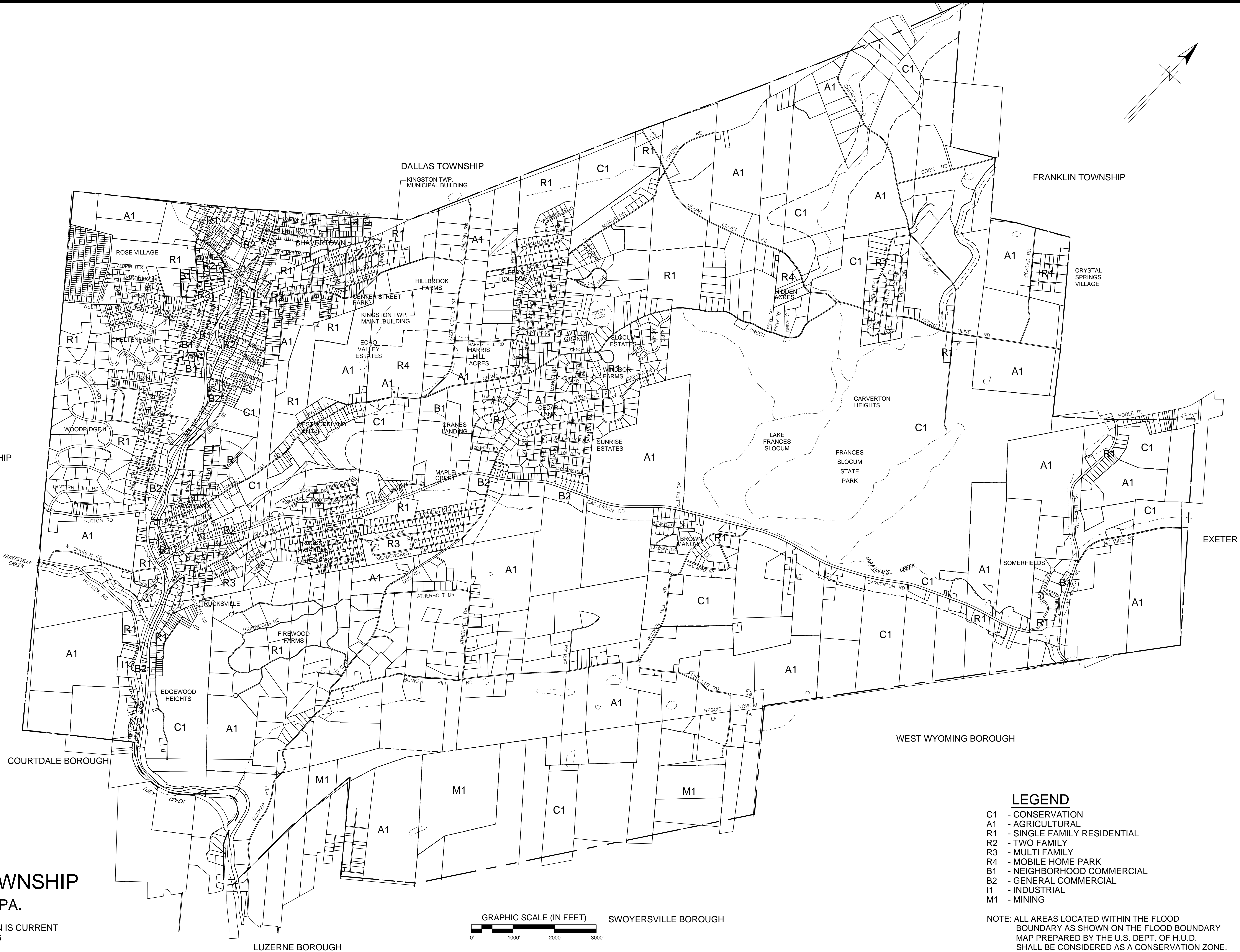
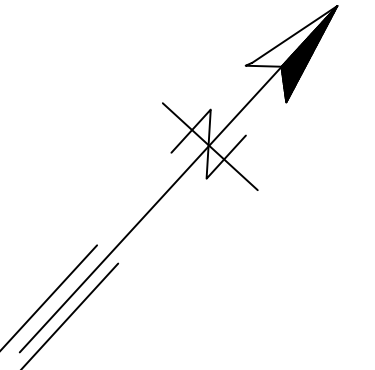


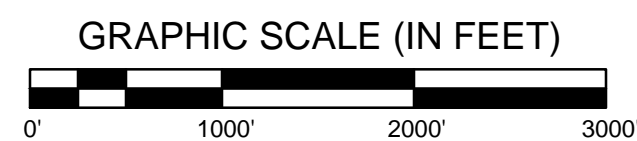
ROAD NAMES

- 1 - W. HILLSIDE ST
- 2 - LIMWOOD RD
- 3 - DONNELLY DR
- 4 - VALLEY VIEW DR EXT
- 5 - E. HILLSIDE ST
- 6 - SPRING GARDEN ST
- 7 - KERSTEEN ST
- 8 - LAUREL LN
- 9 - HELLERS GROVE
- 10 - ORCHARD ST
- 11 - LAYOU ST
- 12 - SUNSET AVE
- 13 - LINCOLN DR
- 14 - ELIZABETH ST
- 15 - COLLINS AVE
- 16 - ROUSHEY ST
- 17 - DRUID HILLS DR
- 18 - BEECH ST
- 19 - CHESTNUT ST
- 20 - GOERINGER AVE
- 21 - ELINORE ST
- 22 - S. MAIN ST
- 23 - ELM TERRACE
- 24 - N. MAIN ST
- 25 - E. MOUNT AIRY RD
- 26 - McDERMOTT LANE
- 27 - NORTHDRIDGE LANE



**ZONING MAP
KINGSTON TOWNSHIP
LUZERNE COUNTY, PA.**

NOTE: ALL ZONING DATA SHOWN IS CURRENT
AS OF FEBRUARY 16, 2026



- LEGEND**
- C1 - CONSERVATION
 - A1 - AGRICULTURAL
 - R1 - SINGLE FAMILY RESIDENTIAL
 - R2 - TWO FAMILY
 - R3 - MULTI FAMILY
 - R4 - MOBILE HOME PARK
 - B1 - NEIGHBORHOOD COMMERCIAL
 - B2 - GENERAL COMMERCIAL
 - I1 - INDUSTRIAL
 - M1 - MINING
- NOTE: ALL AREAS LOCATED WITHIN THE FLOOD
BOUNDARY AS SHOWN ON THE FLOOD BOUNDARY
MAP PREPARED BY THE U.S. DEPT. OF H.U.D.
SHALL BE CONSIDERED AS A CONSERVATION ZONE.